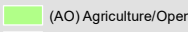
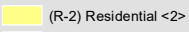
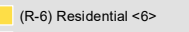
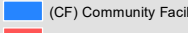
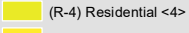
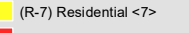
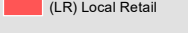
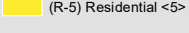
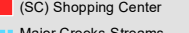
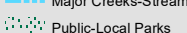
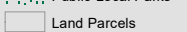
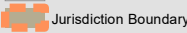



CITY OF ALLEN

Zoning Map Atlas

Date Saved: 3/9/2018 Saved by: jcaudle

 (AO) Agriculture/Open	 (R-2) Residential <2>	 (R-6) Residential <6>
 (CF) Community Facilities	 (R-4) Residential <4>	 (R-7) Residential <7>
 (LR) Local Retail	 (R-5) Residential <5>	 (SC) Shopping Center
	 Major Creeks-Streams	 Public-Local Parks
	 Land Parcels	 Jurisdiction Boundary

Locator Map

					00	Index Page
					1	2
					3	52
					4	5
					6	7
					8	9
10	11	12	13	14	15	16
17	18	19	20	21	22	23
24	25	26	27	28	29	30
31	32	33	34	35	36	37
38	39	40	41	42	43	44
45	46	47	48	49	50	51
52	53	54	55	56	57	58
59	60	61				